

Click the Accessible Entrance icons to see each entrance in detail

CAMPUS MAP





BUILDING KEY

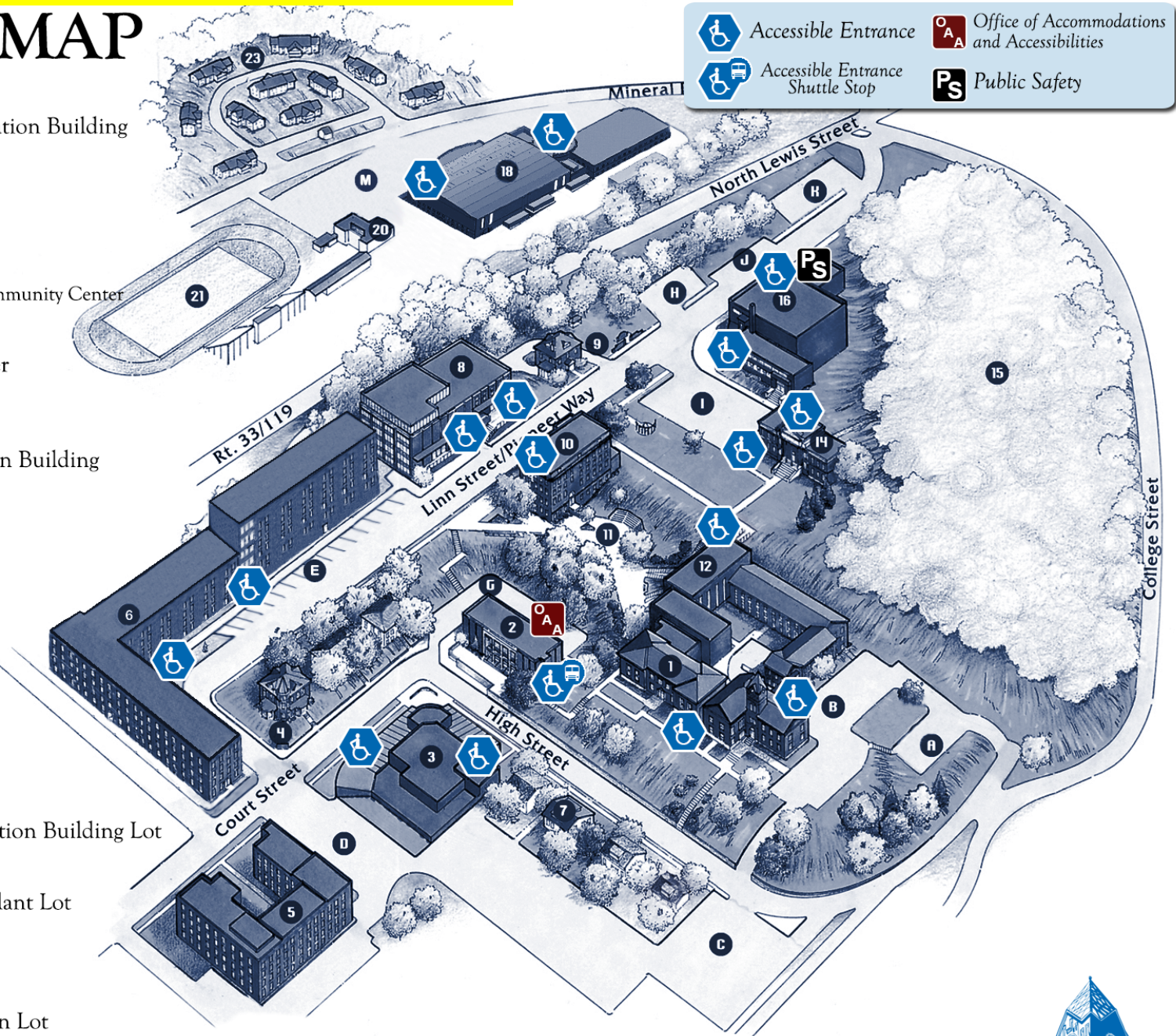
1. Harry B. Heflin Administration Building
2. Robert F. Kidd Library
3. Fine Arts Center
4. Alumni Center
5. Pickens Hall
6. Goodwin Hall
7. Criminal Justice House
8. Alan B. Mollohan Campus Community Center
9. President's Home
10. Science Hall
11. Luanna Smith Amphitheater
12. Louis Bennett Hall
14. Clark Hall
15. Nature Trail
16. Health & Physical Education Building
18. Waco Center
20. Field House
21. I.L. & Sue Morris Stadium
23. Pioneer Village
25. Riverfront Residence

The Morris Criminal Justice Training Center is located approximately one mile outside of downtown Glenville toward Grantsville on Route 5 West.

PARKING LOT KEY

- A. Firestone Lot
- B. Harry B. Heflin Administration Building Lot
- C. High Street Lot
- D. Pickens Hall Lot
- E. Goodwin Hall & Physical Plant Lot
- F. Riverfront Residence Lot
- G. Library Lot
- H. Special Events Lot
- I. Clark Hall Lot
- J. Health & Physical Education Lot
- K. North Entrance Lot
- M. Waco Center & Stadium Lot

	Accessible Entrance		Office of Accommodations and Accessibilities
	Accessible Entrance Shuttle Stop		Public Safety



The Morris Criminal Justice Training Center is located approximately one mile outside of downtown Glenville toward Grantsville on Route 5 West.

The Pioneer Stage (Bluegrass Music Education Center) is located at 10 East Main Street in Downtown Glenville.



HEFLIN ADMINISTRATION BUILDING



Access to the main floor of the Administration Building



Access to the Administration Building/
Louis Bennett Hall elevator

[RETURN TO MAP](#)

HEFLIN ADMINISTRATION BUILDING



**Access to Administration
Building classrooms
100, 101, & 102**

[RETURN TO MAP](#)

MOLLOHAN CAMPUS COMMUNITY CENTER



**Access to the Mollohan Campus
Community Center main lobby
(post office, bookstore, health
center, elevator)**

RETURN TO MAP

MOLLOHAN CAMPUS COMMUNITY CENTER



Access to the Mollohan Campus
Community Center second floor
(Mollohan's Restaurant, Rusty
Musket, elevator)

[RETURN TO MAP](#)

WACO CENTER



Access to Waco Center main lobby (elevator and arena area)

[RETURN TO MAP](#)

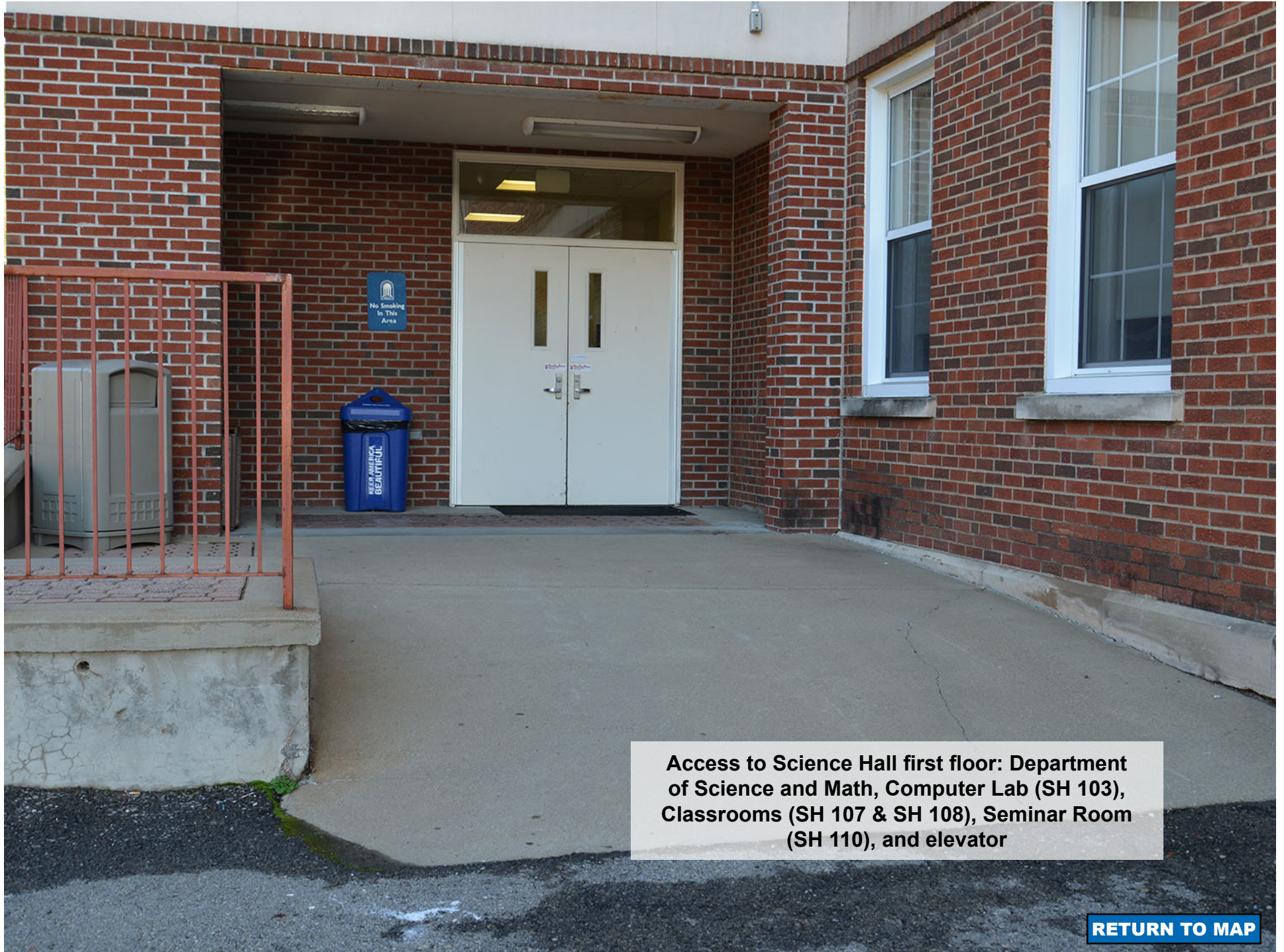
WACO CENTER



Access to Waco Center
athletic area

[RETURN TO MAP](#)

SCIENCE HALL



Access to Science Hall first floor: Department of Science and Math, Computer Lab (SH 103), Classrooms (SH 107 & SH 108), Seminar Room (SH 110), and elevator

[RETURN TO MAP](#)

LOUIS BENNETT HALL



**Access to Louis Bennett Hall third floor:
Departments of Education, Business,
and Social Science (faculty offices);
elevator**

RETURN TO MAP

GOODWIN HALL



Access to the Goodwin Hall
main lobby

[RETURN TO MAP](#)

GOODWIN HALL



Access to the Goodwin Hall first floor elevator (east)

[RETURN TO MAP](#)

PHYSICAL EDUCATION BUILDING



Access to Physical Education Building exterior elevator

[RETURN TO MAP](#)

PHYSICAL EDUCATION BUILDING



Access to Physical Education Building & Public Safety Office

[RETURN TO MAP](#)

CLARK HALL



Access to Clark Hall
classrooms B1, B2, B3, and B4

[RETURN TO MAP](#)

CLARK HALL



Access to Clark Hall
main floor

[RETURN TO MAP](#)

FINE ARTS CENTER



Access to the Fine Arts Center
(music wing)

[RETURN TO MAP](#)

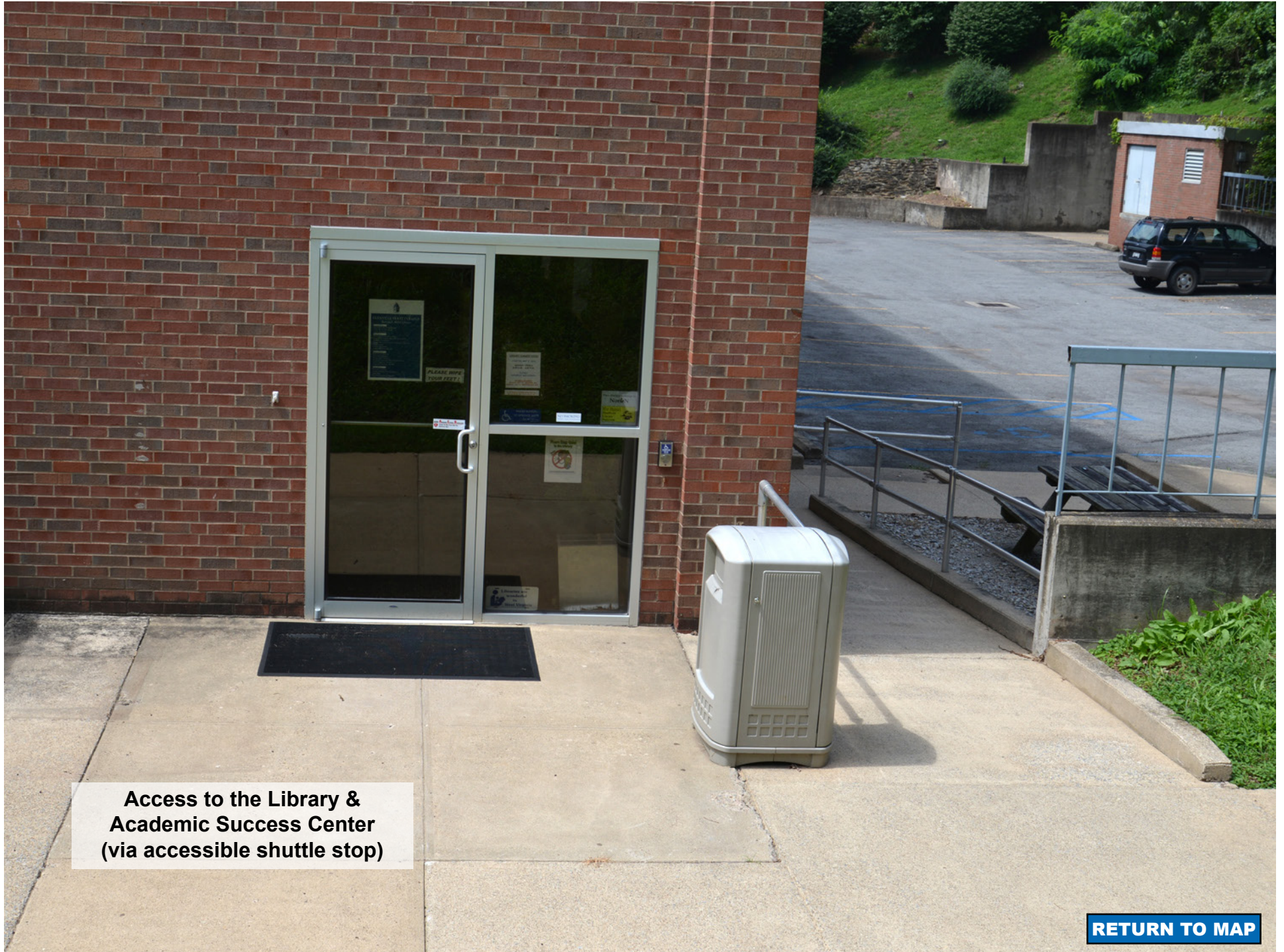
FINE ARTS CENTER



Access to the Fine Arts Center
(art wing)

[RETURN TO MAP](#)

ROBERT F. KIDD LIBRARY



**Access to the Library &
Academic Success Center
(via accessible shuttle stop)**

[RETURN TO MAP](#)

GOODWIN HALL



Access to Student Support Services

[RETURN TO MAP](#)